
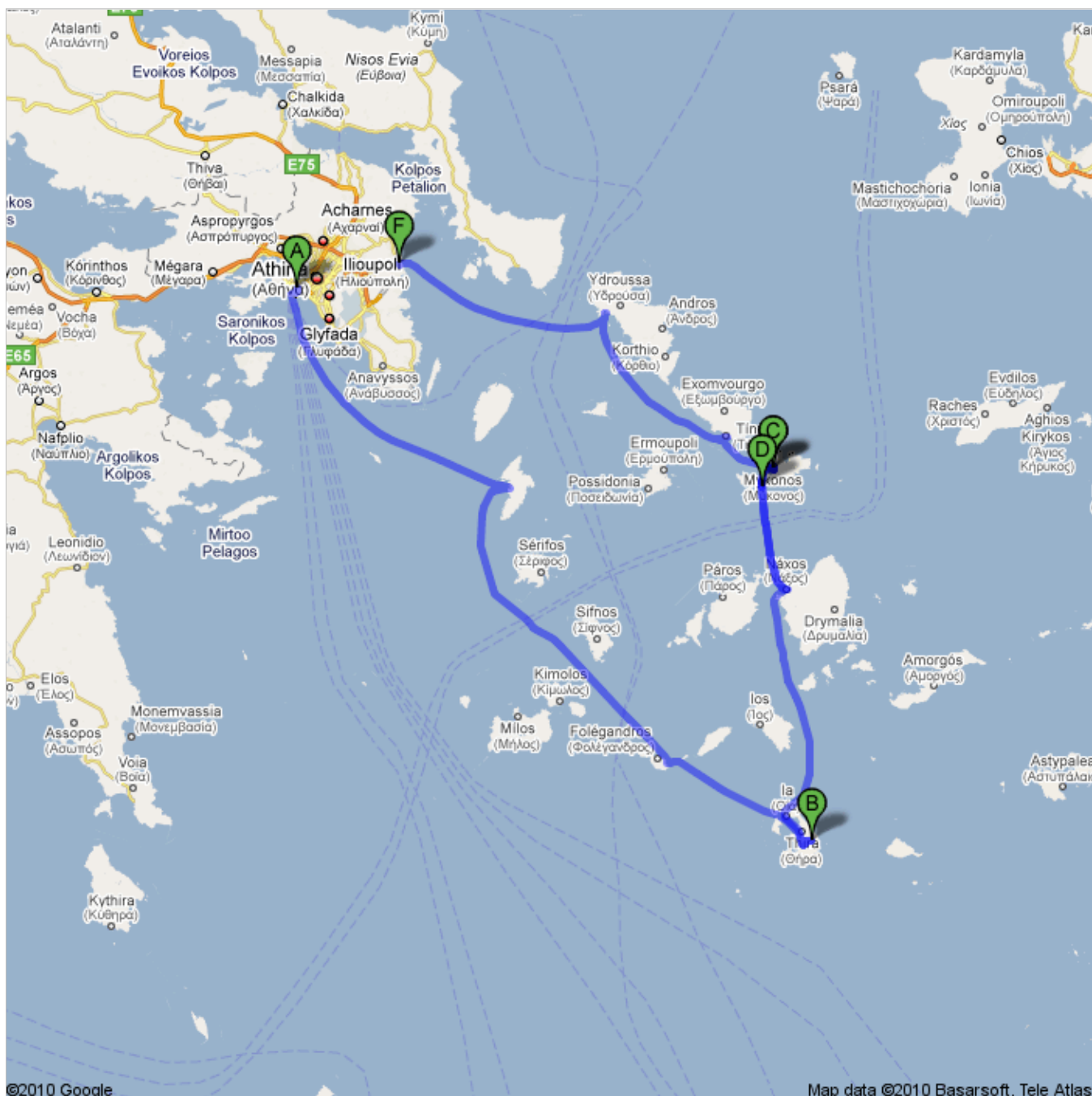










Directions to Rafina, Greece
658 km – about 15 hours 11 mins


Save trees. Go green!
Download Google Maps on your phone at google.com/gmm












 Piraeus, Greece



	1. Head south on Antiploiarchoy Panagioti Vlachakou/Artemisiou/Αντιπλοιάρχου Παναγιώτη Βλαχάκου/Αρτεμισίου toward Dragatsaniou/Δραγατσανίου About 1 min	go 0.2 km total 0.2 km
	2. Turn left at Akti Kondyli/Ακτή Κονδύλη	go 28 m total 0.2 km
	3. Continue onto Akti Kallimasioti/Ακτή Καλλιμασιώτη	go 0.4 km total 0.6 km
	4. Turn right at Aristeidou/Αριστείδου	go 82 m total 0.7 km
	5. Take the 1st left onto Astingos/Άστιγος	go 88 m total 0.7 km
	6. Continue onto Pyli E8/Πύλη Ε8	go 17 m total 0.8 km
	7. Continue onto Limani Peiraia/Λιμάνι Πειραιά	go 0.3 km total 1.1 km
	8. Turn right to stay on Limani Peiraia/Λιμάνι Πειραιά	go 0.1 km total 1.2 km
	9. Turn right to stay on Limani Peiraia/Λιμάνι Πειραιά	go 9 m total 1.2 km
	10. Take the Kythnos - Pireas ferry to Κύθνος About 2 hours 20 mins	go 99.6 km total 101 km
	11. Take the Folegandros - Kythnos ferry to Φολέγανδρος About 2 hours 20 mins	go 117 km total 217 km
	12. Take the Santorini - Folegandros ferry to Θήρα About 1 hour 2 mins	go 51.8 km total 269 km
	13. Continue straight onto Pros Ormo Athinio/Προς όρμο Αθηνιό About 5 mins	go 3.4 km total 273 km
	14. Turn left at Thiras-Megalochoriou/Θήρας-Μεγαλοχωρίου About 2 mins	go 1.0 km total 274 km
	15. Turn left to stay on Thiras-Megalochoriou/Θήρας-Μεγαλοχωρίου	go 59 m total 274 km
	16. Slight right About 3 mins	go 1.9 km total 276 km
	17. Take the 3rd right About 1 min	go 0.4 km total 276 km
	18. Turn left toward Kamariou-Mesarias/Καμαρίου-Μεσαριάς About 2 mins	go 0.9 km total 277 km
	19. Turn right at Kamariou-Mesarias/Καμαρίου-Μεσαριάς Destination will be on the right	go 0.2 km total 277 km
Total: 277 km – about 5 hours 59 mins		

 Santorini, Greece

	20. Head northwest on Kamariou-Mesarias/Καμαρίου-Μεσαριάς	go 0.2 km total 0.2 km
	21. Take the 1st left About 2 mins	go 0.9 km total 1.1 km









	22. Take the 1st right About 1 min	go 0.4 km total 1.5 km
	23. Turn left toward Thiras-Megalochoriou/Θήρας-Μεγαλοχωρίου About 3 mins	go 1.9 km total 3.4 km
	24. Turn right at Thiras-Megalochoriou/Θήρας-Μεγαλοχωρίου About 2 mins	go 1.0 km total 4.4 km
	25. Take the 1st right onto Pros Ormo Athinio/Προς όρμο Αθηνιό About 5 mins	go 3.4 km total 7.8 km
	26. Take the Santorini - Naxos ferry to Νάξος About 2 hours 7 mins	go 88.8 km total 96.6 km
	27. Take the Naxos - Mykonos ferry to Μύκονος About 51 mins	go 42.4 km total 139 km
	28. Continue straight onto Pros Palaio Limani/Προς Παλαιό Λιμάνι	go 0.2 km total 139 km
	29. Turn right to stay on Pros Palaio Limani/Προς Παλαιό Λιμάνι	go 0.2 km total 139 km
	30. Take the 1st right onto Polykandrioti/Πολυκανδριώτη About 1 min	go 0.3 km total 140 km
	31. Turn right at Mavrogenous/Μαυρογένους	go 48 m total 140 km
	32. Turn left at Andronikou/Ανδρονικου	go 0.1 km total 140 km
Total: 140 km – about 3 hours 12 mins		

 Mykonos, Greece total 0.0 km

	33. Head north on Andronikou/Ανδρονικου toward Agias Kyriakis/Αγίας Κυριακής	go 0.1 km total 0.1 km
	34. Turn right at Mavrogenous/Μαυρογένους	go 15 m total 0.1 km
	35. Turn right toward Polykandrioti/Πολυκανδριώτη	go 23 m total 0.2 km
	36. Turn left at Zouganeli/Ζουγανέλη	go 22 m total 0.2 km
	37. Turn left at Polykandrioti/Πολυκανδριώτη	go 0.3 km total 0.5 km
	38. Take the 1st left onto Pros Palaio Limani/Προς Παλαιό Λιμάνι	go 0.2 km total 0.7 km
	39. Take the 1st left to stay on Pros Palaio Limani/Προς Παλαιό Λιμάνι	go 0.2 km total 0.9 km
	40. Take the Naxos - Mykonos ferry About 31 mins	go 8.6 km total 9.5 km
Total: 9.5 km – about 32 mins		






 Delos total 0.0 km

	41. Head south on Naxos - Mykonos About 41 mins	go 33.8 km total 33.8 km
	42. Continue straight onto Iroon Polytechnείου/Ηρώων Πολυτεχνείου	go 0.4 km total 34.2 km


	43. Turn left at Naxou-Engaron/Νάξου-Εγγαρών About 1 min	go 0.4 km total 34.6 km
	44. Turn right toward Naxou-Engaron/Νάξου-Εγγαρών	go 33 m total 34.6 km
	45. Turn right at Naxou-Engaron/Νάξου-Εγγαρών About 1 min	go 0.4 km total 35.0 km
	46. Turn right at Iroon Polytechnείου/Ηρώων Πολυτεχνείου	go 0.4 km total 35.4 km
	47. Take the Naxos - Mykonos ferry to Μύκονος About 1 hour 11 mins	go 42.4 km total 77.8 km
	48. Continue straight onto Pros Palaio Limani/Προς Παλαιό Λιμάνι	go 0.2 km total 78.0 km
	49. Turn right to stay on Pros Palaio Limani/Προς Παλαιό Λιμάνι	go 0.2 km total 78.2 km
	50. Take the 1st right onto Polykandrioti/Πολυκανδριώτη About 1 min	go 0.3 km total 78.5 km
	51. Turn right at Mavrogenous/Μαυρογένους	go 48 m total 78.6 km
	52. Turn left at Andronikou/Ανδρονικου	go 0.1 km total 78.7 km
Total: 78.7 km – about 1 hour 57 mins		

 Mykonos, Greece total 0.0 km

	53. Head north on Andronikou/Ανδρονικου toward Agias Kyriakis/Αγίας Κυριακής	go 0.1 km total 0.1 km
	54. Turn right at Mavrogenous/Μαυρογένους	go 15 m total 0.1 km
	55. Turn right toward Polykandrioti/Πολυκανδριώτη	go 23 m total 0.2 km
	56. Turn left at Zouganeli/Ζουγανέλη	go 22 m total 0.2 km
	57. Turn left at Polykandrioti/Πολυκανδριώτη	go 0.3 km total 0.5 km
	58. Take the 1st left onto Pros Palaio Limani/Προς Παλαιό Λιμάνι	go 0.2 km total 0.7 km
	59. Take the 1st left to stay on Pros Palaio Limani/Προς Παλαιό Λιμάνι	go 0.2 km total 0.9 km
	60. Take the Mykonos - Tinos ferry to Τήνος About 44 mins	go 19.9 km total 20.8 km
	61. Take the Andros - Tinos ferry to Υδρούσα About 1 hour 12 mins	go 60.2 km total 81.0 km
	62. Take the Gavrio - Rafina ferry to Ραφήνα About 1 hour 26 mins	go 71.1 km total 152 km
	63. Continue straight	go 27 m total 152 km
	64. Turn left at Akti Andrea Papandreou/Ακτή Ανδρέα Παπανδρέου About 2 mins	go 0.2 km total 152 km
	65. Take the 1st left onto Arafinidon Alon/Αραφηνίδων Αλών About 1 min	go 0.1 km total 152 km

	66. Turn right at Mantika/Μάντικα	go 0.1 km total 153 km
	67. Turn right at Leoforos Chrysostomou Smyrnis/Λεωφόρος Χρυσοστόμου Σμύρνης About 1 min	go 0.1 km total 153 km
	68. Turn right at Vasileos Georgiou Defterou/Βασιλέως Γεωργίου Δευτέρου	go 93 m total 153 km
	69. Take the 1st left onto Leoforos Kyprion Agoniston/Λεωφόρος Κυπρίων Αγωνιστών About 1 min	go 0.2 km total 153 km
	70. Turn left at the 3rd cross street onto Athinon/Αθηνών	go 0.2 km total 153 km

Total: **153 km** – about **3 hours 30 mins**

 Rafina, Greece

These directions are for planning purposes only. You may find that construction projects, traffic, weather, or other events may cause conditions to differ from the map results, and you should plan your route accordingly. You must obey all signs or notices regarding your route.

Map data ©2009 Tele Atlas