
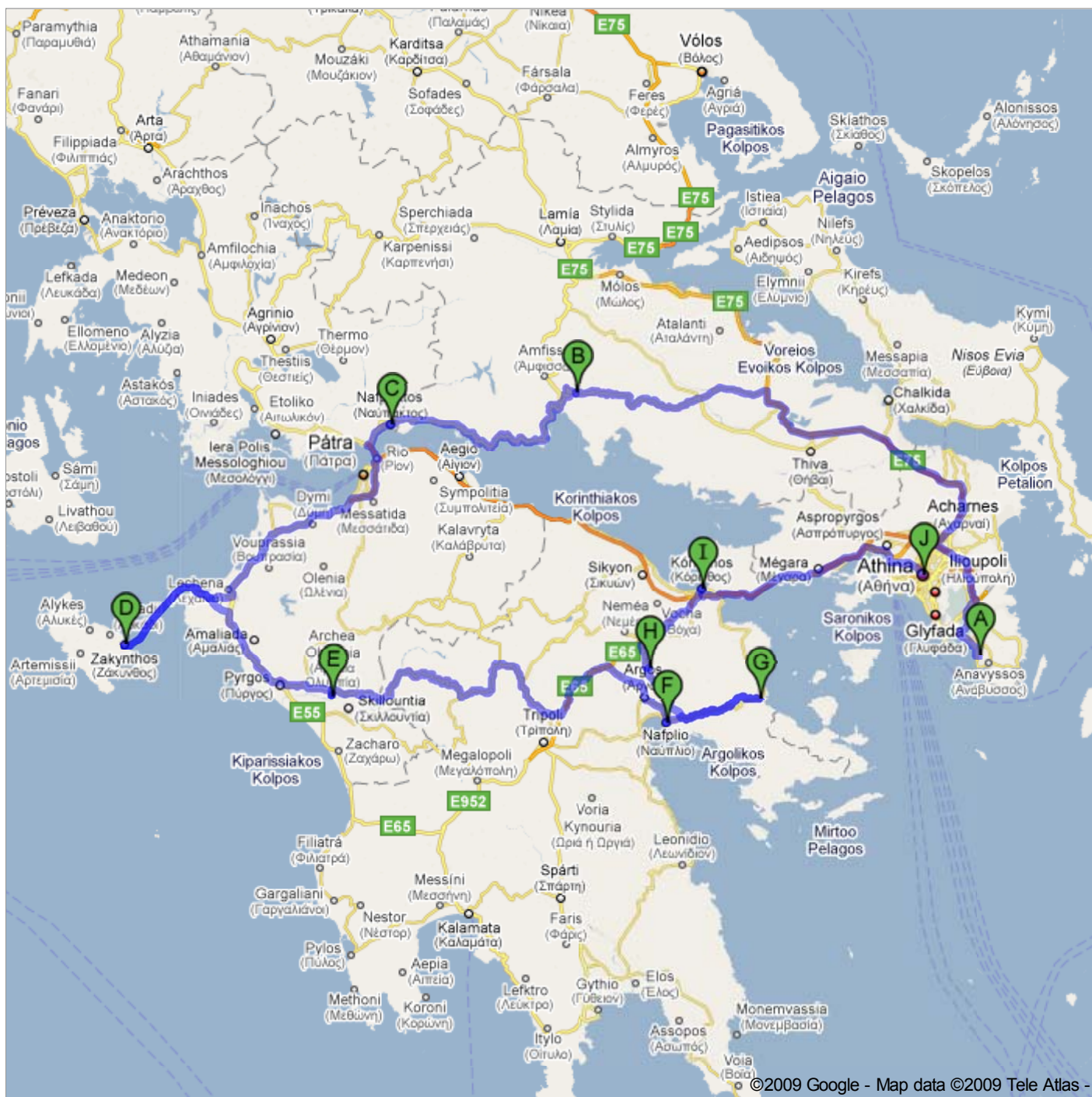





Directions to Athens, Greece
924 km – about 16 hours 41 mins








Save trees. Go green!
 Download Google Maps on your phone at google.com/gmm






 Saronida, Greece





	1. Head southeast on Pelopos/Πέλοπος toward Kefallinias/Κεφαλληνίας	go 32 m total 32 m
	2. Turn right at Kefallinias/Κεφαλληνίας About 1 min	go 0.4 km total 0.4 km
	3. Turn right at Poseidonos/Ποσειδώνος About 1 min	go 0.6 km total 1.0 km
	4. Turn left at Sifnou/Σίφνου About 1 min	go 0.4 km total 1.4 km
	5. Turn right at Leoforos Souniou/Λεωφόρος Σουνιου About 11 mins	go 10.0 km total 11.4 km
	6. Slight right at Leoforos Agias Marinas-Kororiou/Λεωφόρος Αγίας Μαρίνας-Κορωπίου About 8 mins	go 8.0 km total 19.4 km
	7. Turn right at Leoforos Varis-Kororiou/Λεωφόρος Βάρης-Κορωπίου About 3 mins	go 2.2 km total 21.6 km
	8. Turn right at Leoforos Kororiou-Aerodromiou/Λεωφόρος Κορωπίου-Αεροδρομίου (signs for Αττική Οδός/Attiki Odos) About 1 min	go 0.9 km total 22.5 km
	9. Slight right toward Exit 20 (signs for Αττική Οδός/Attiki Odos) About 2 mins	go 1.7 km total 24.2 km
	10. Take exit 20 to merge onto Route 6 toward Ελευσινά/Elefsina/E94 Partial toll road About 17 mins	go 24.6 km total 48.8 km
	11. Take exit 8 to merge onto Route 1/E75/Nea Ethniki Odos Athinon-Thessalonikis/Νέα Εθνική Οδός Αθηνών-Θεσσαλονίκης toward Λαμία/Lamia Partial toll road About 58 mins	go 99.6 km total 148 km
	12. Take the exit toward Καστρο/Kastro	go 0.3 km total 149 km
	13. Turn right at Komvos Kastrou/Κόμβος Κάστρου About 1 min	go 0.5 km total 149 km
	14. Continue onto Kastrou-Orchomenou/Κάστρου-Ορχομενού About 13 mins	go 15.6 km total 165 km
	15. Continue onto Levadeias-Orchomenou/Λεβαδείας-Ορχομενού About 7 mins	go 7.1 km total 172 km
	16. Turn left at Route 3/Palaia Ethniki Odos Athinon-Lamias/Παλαιά Εθνική Οδός Αθηνών-Λαμίας About 1 min	go 0.2 km total 172 km
	17. Take the 1st right onto Route 48 About 57 mins	go 48.6 km total 221 km
	18. Continue onto Apollonos/Απόλλωνος	go 0.2 km total 221 km
	19. Turn right	go 0.1 km total 221 km
	20. Turn left at Syngrou/Συγγρού	go 0.2 km total 221 km













Total: **221 km** – about **3 hours 5 mins**

	Delphi, Greece	total 0.0 km
	21. Head southeast toward Syngrou/Συγγρού	go 0.2 km total 0.2 km
	22. Turn right at Syngrou/Συγγρού	go 0.1 km total 0.3 km
	23. Sharp right at Apollonos/Απόλλωνος About 1 min	go 0.6 km total 0.9 km
	24. Continue onto Route 48/Amfissis-Livadeias/Αμφίσσης-Λιβαδειάς About 5 mins	go 2.9 km total 3.8 km
	25. Turn left to stay on Route 48/Amfissis-Livadeias/Αμφίσσης-Λιβαδειάς Continue to follow Route 48 About 7 mins	go 7.0 km total 10.8 km
	26. Slight left to stay on Route 48 (signs for Ιτέα/ΙΤΕΑ/Ναύπακτος/Nafpaktos) About 5 mins	go 3.3 km total 14.1 km
	27. Turn left at Route 48/E65/Patron-Lamias/Πατρών-Λαμίας Continue to follow E65 About 1 hour 30 mins	go 79.9 km total 94.0 km
	28. Turn left at Nafpaktou-Platanou/Ναυπάκτου-Πλατάνου	go 25 m total 94.0 km
	29. Continue onto Route 48/Amfissis/E65/Αμφίσσης Continue to follow Route 48/E65 About 4 mins	go 3.1 km total 97.1 km













Total: **97.1 km** – about **1 hour 53 mins**






	Naupactus, Greece	total 0.0 km
	30. Head west on Route 48/E65/Leoforos Athinon/Λεωφόρος Αθηνών toward Pсарου/Ψαρού Continue to follow Route 48/E65	go 0.5 km total 0.5 km
	31. Turn left to stay on Route 48/E65	go 28 m total 0.5 km
	32. Turn right at Route 48/E65/Mesolongiou/Μεσολογγίου Continue to follow Route 48/E65 About 6 mins	go 5.0 km total 5.5 km
	33. Turn left at Route 48/E65/Patron-Lamias/Πατρών-Λαμίας Continue to follow Route 48/E65 About 6 mins	go 4.5 km total 10.0 km
	34. Turn left at E55/E65/Patras-Agriniou/Πάτρας-Αγρινίου Continue to follow E55/E65 Partial toll road About 7 mins	go 5.7 km total 15.7 km
	35. Take the exit toward Patra/Πατρα	go 0.4 km total 16.1 km
	36. Merge onto E55 About 1 hour 8 mins	go 71.9 km total 87.9 km
	37. Slight right at Pros Andravida-Limani/Προς Ανδραβίδα-Λιμάνι (signs for Κυλλήνη/Kyllini/Zakinthos/Ζάκυνθος) About 4 mins	go 4.2 km total 92.1 km
	38. Slight left at Lechainon-Kyllinis/Λεχαινών-Κυλλήνης About 11 mins	go 8.2 km total 100 km

	39. Turn right to stay on Lechainon-Kyllinis/Λεχαινών-Κυλλήνης	go 23 m total 100 km
	40. Turn left to stay on Lechainon-Kyllinis/Λεχαινών-Κυλλήνης About 1 min	go 0.7 km total 101 km
	41. Take the Kastro-Kyllini - Zakynthos ferry to Ζάκυνθος About 58 mins	go 31.4 km total 132 km
	42. Continue straight	go 0.3 km total 133 km
	43. Turn right at Lomvardou-Marina Strata/Λομβαρδού-Μαρίνα Στράτα About 1 min	go 0.6 km total 133 km
	44. Turn left at Tzoulatou/Τζουλάτου	go 42 m total 133 km
Total: 133 km – about 2 hours 44 mins		



	Zante, Greece	total 0.0 km
	45. Head east on Tzoulatou/Τζουλάτου toward Lomvardou-Marina Strata/Λομβαρδού-Μαρίνα Στράτα	go 42 m total 42 m
	46. Turn right at Lomvardou-Marina Strata/Λομβαρδού-Μαρίνα Στράτα About 1 min	go 0.6 km total 0.6 km
	47. Take the 1st left	go 0.3 km total 0.9 km
	48. Take the Kastro-Kyllini - Zakynthos ferry to Κάστρον About 58 mins	go 31.4 km total 32.4 km
	49. Continue straight About 1 min	go 0.4 km total 32.8 km
	50. Slight right at Lechainon-Kyllinis/Λεχαινών-Κυλλήνης About 8 mins	go 5.5 km total 38.3 km
	51. Slight right at Pros Kyllini/Προς Κυλλήνη About 1 min	go 0.9 km total 39.2 km
	52. Take the 1st right onto Loutron Kyllinis-Neochoriou/Λουτρών Κυλλήνης-Νεοχωρίου	go 0.2 km total 39.4 km
	53. Take the 1st left toward Gastounis-Lechainon/Γαστούνης-Λεχαινών About 10 mins	go 7.3 km total 46.7 km
	54. Turn right at Gastounis-Lechainon/Γαστούνης-Λεχαινών About 2 mins	go 0.9 km total 47.5 km
	55. Take the 1st left onto Pros Palaia Ethniki Odo/Προς Παλαιά Εθνική Οδό About 1 min	go 0.2 km total 47.7 km
	56. Take the 1st right onto Route 9/E55/Nea Ethniki Odos Patron-Pyrgou/Νέα Εθνική Οδός Πατρών-Πύργου Continue to follow E55 About 33 mins	go 30.2 km total 78.0 km
	57. Turn right at E55/Pyrgou-Tripoleos/Πύργου-Τριπόλεως About 17 mins	go 13.5 km total 91.4 km
	58. Take the exit toward Arch Olympias/Anc Olympia	go 0.4 km total 91.8 km
	59. Continue straight About 4 mins	go 2.6 km total 94.4 km
	60. Continue straight onto Archaias Olympias-Lala/Αρχαίας Ολυμπίας-Λάλα	go 0.4 km total 94.8 km

Total: **94.8 km** – about **2 hours 18 mins**







	Olympia, Greece Greece	total 0.0 km
	61. Head north on Archaia Olympias-Lala/Αρχαίας Ολυμπίας-Λάλα toward Archaia Olympias-Krestenon/Αρχαίας Ολυμπίας-Κρεστένων About 2 mins	go 1.3 km total 1.3 km
	62. Turn right toward Pros Koskina-Mageira/Προς Κοσκινά-Μάγειρα About 2 mins	go 1.2 km total 2.6 km
	63. Turn left to merge onto Pros Koskina-Mageira/Προς Κοσκινά-Μάγειρα	go 0.3 km total 2.8 km
	64. Turn left at E55/Pyrgou-Tripoleos/Πύργου-Τριπόλεως Continue to follow E55 About 12 mins	go 9.6 km total 12.4 km
	65. Turn right at E55/Pyrgou-Tripoleos/Πύργου-Τριπόλεως About 44 mins	go 38.8 km total 51.2 km
	66. Turn right to stay on E55/Pyrgou-Tripoleos/Πύργου-Τριπόλεως	go 0.2 km total 51.3 km
	67. Turn left to stay on E55/Pyrgou-Tripoleos/Πύργου-Τριπόλεως About 51 mins	go 49.8 km total 101 km
	68. Turn left to stay on E55/Pyrgou-Tripoleos/Πύργου-Τριπόλεως Continue to follow Pyrgou-Tripoleos/Πύργου-Τριπόλεως About 15 mins	go 15.1 km total 116 km
	69. Continue onto E55/Pros Archaia Olympia-Pyrgo/Προς Αρχαία Ολυμπία-Πύργο Continue to follow E55 About 5 mins	go 4.4 km total 121 km
	70. Turn right to merge onto E65/Nea Ethniki Odos Athinon-Tripoleos/Νέα Εθνική Οδός Αθηνών-Τριπόλεως toward Korinthos/Korinthos Partial toll road About 19 mins	go 24.4 km total 145 km
	71. Take the exit toward Argos/Argos/Ναυπλιο/Nafplio	go 0.3 km total 145 km
	72. Merge onto Komvos Sternas/Κόμβος Στέρνας	go 89 m total 145 km
	73. Continue onto Pros Nea Ethniki Odo Korinthou-Tripoleos/Προς Νέα Εθνική Οδό Κορίνθου-Τριπόλεως About 1 min	go 0.8 km total 146 km
	74. Continue onto Argous-Komvou Sternas/Αργους-Κόμβου Στέρνας About 10 mins	go 11.3 km total 158 km
	75. Turn right to stay on Argous-Komvou Sternas/Αργους-Κόμβου Στέρνας About 3 mins	go 2.8 km total 160 km
	76. Continue onto Korinthou/Κορινθου About 1 min	go 0.9 km total 161 km
	77. Slight left to stay on Korinthou/Κορινθου	go 37 m total 161 km
	78. Continue straight onto Boumpoulinas/Μπουμπουλίνας About 1 min	go 0.3 km total 162 km
	79. Continue onto Inachou/Ινάχου About 3 mins	go 0.9 km total 162 km
	80. Continue onto Nafpliou/Ναυπλίου About 2 mins	go 0.5 km total 163 km



	81. Slight left at Argous-Nafpliou/Αργους-Ναυπλίου About 1 min	go 0.7 km total 164 km
	82. Continue onto Nafpliou/Ναυπλίου About 2 mins	go 2.5 km total 166 km
	83. Continue onto Argous-Nafpliou/Αργους-Ναυπλίου About 5 mins	go 5.7 km total 172 km
	84. Continue onto Argous/Αργους About 2 mins	go 1.3 km total 173 km
	85. Turn left at M. Radou/M. Ράδου About 1 min	go 0.1 km total 173 km
	86. Turn left at Adrianoupoleos/Αδριανουπόλεως	go 55 m total 173 km
	87. Take the 1st right onto Thermogianni/Θερμογιάννη	go 56 m total 173 km
	88. Turn right at Vyzantiou/Βυζαντιου	go 26 m total 173 km
		Total: 173 km – about 3 hours 2 mins

 Nafplion, Greece total 0.0 km

	89. Head southeast on Vyzantiou/Βυζαντιου toward Adrianou/Αδριανού	go 0.1 km total 0.1 km
	90. Turn left at Leoforos Asklipeiou/Λεωφόρος Ασκληπιού About 2 mins	go 0.6 km total 0.7 km
	91. Continue onto Asklipeiou/Ασκληπιού	go 0.3 km total 1.1 km
	92. Continue onto Nafpliou-Epidavrou/Ναυπλίου-Επιδαύρου About 27 mins	go 21.8 km total 22.9 km
	93. Turn left toward Epidavrou-Kosta/Επιδαύρου-Κόστα About 15 mins	go 10.4 km total 33.3 km
	94. Continue straight onto Epidavrou-Kosta/Επιδαύρου-Κόστα	go 0.3 km total 33.6 km
		Total: 33.6 km – about 45 mins







 Epidaurus, Greece total 0.0 km

	95. Head northwest on Epidavrou-Kosta/Επιδαύρου-Κόστα About 14 mins	go 10.7 km total 10.7 km
	96. Turn right at Nafpliou-Epidavrou/Ναυπλίου-Επιδαύρου About 24 mins	go 17.8 km total 28.5 km
	97. Sharp right About 8 mins	go 5.7 km total 34.2 km
	98. Turn right About 4 mins	go 3.0 km total 37.2 km
	99. Turn left About 1 min	go 0.7 km total 37.8 km
	100. Turn right About 3 mins	go 1.7 km total 39.5 km
	101. Turn left toward Tyrinthas-Mykinon/Τύρινθας-Μυκηνών About 2 mins	go 0.9 km total 40.4 km

	102. Slight right at Tyrinthas-Mykinon/Τύρινθας-Μυκηνών About 10 mins	go 7.4 km total 47.8 km
	103. Slight right About 3 mins	go 2.5 km total 50.4 km
	104. Turn right	go 84 m total 50.5 km

Total: **50.5 km** – about **1 hour 10 mins**




 Mycenae, Μυκῆναι, Greece total 0.0 km


	105. Head west toward Tyrinthas-Mykinon/Τύρινθας-Μυκηνών About 1 min	go 0.9 km total 0.9 km
	106. Turn right at Tyrinthas-Mykinon/Τύρινθας-Μυκηνών About 13 mins	go 9.4 km total 10.3 km
	107. Sharp left toward E65/Nea Ethniki Odos Athinon-Tripoleos/Νέα Εθνική Οδός Αθηνών-Τριπόλεως About 3 mins	go 1.9 km total 12.2 km
	108. Turn left to merge onto E65/Nea Ethniki Odos Athinon-Tripoleos/Νέα Εθνική Οδός Αθηνών-Τριπόλεως Partial toll road About 13 mins	go 19.6 km total 31.8 km
	109. Take exit Solomos-Σολωμός toward ΑΡΧ ΚΟΡΙΝΘΟΣ/ΑΝΚ ΚΟΡΙΝΘΟΣ	go 0.1 km total 31.9 km
	110. Turn left toward Argous/Αργούς About 5 mins	go 3.5 km total 35.4 km
	111. Turn left toward Argous/Αργούς About 1 min	go 0.5 km total 35.9 km
	112. Continue straight onto Argous/Αργούς About 3 mins	go 1.5 km total 37.4 km
	113. Continue onto Ethnikis Antistaseos/Εθνικής Αντιστάσεως About 2 mins	go 0.6 km total 38.0 km

Total: **38.0 km** – about **42 mins**

 Corinth, Greece total 0.0 km

	114. Head northeast on Ethnikis Antistaseos/Εθνικής Αντιστάσεως toward Κυπρου/Κύπρου	go 0.2 km total 0.2 km
	115. Turn right at S. Pylarinou/Σ. Πυλαρινού About 1 min	go 0.4 km total 0.6 km
	116. Turn right at Peirinis/Πειρηνής	go 0.2 km total 0.8 km
	117. Take the 1st left onto Agias Annis/Αγίας Άννης	go 0.2 km total 1.0 km
	118. Turn right to stay on Agias Annis/Αγίας Άννης About 2 mins	go 1.6 km total 2.5 km
	119. Turn right toward Route 8A/E94/Nea Ethniki Odos Athinon-Patron/Νέα Εθνική Οδός Αθηνών-Πατρών	go 0.1 km total 2.7 km
	120. Turn left at Examilion/Εξαμιλίων	go 0.2 km total 2.8 km

- | | | |
|---|--|-----------------------------|
|  | 121. Turn left to merge onto Route 8A/E94/Nea Ethniki Odos Athinon-Patron/Νέα Εθνική Οδός Αθηνών-Πατρών
Partial toll road
About 32 mins | go 56.0 km
total 58.8 km |
| | 122. Continue onto Route 8 (signs for Αθηνα/Athina/ΠΕΙΡΑΙΑΣ/PIREAS/8)
About 19 mins | go 20.9 km
total 79.7 km |
| | 123. Continue onto Leoforos Athinon/Λεωφόρος Αθηνών
About 2 mins | go 1.5 km
total 81.2 km |
|  | 124. Turn right at Spyrou Patsi/Σπύρου Πάτση
About 1 min | go 0.4 km
total 81.6 km |
|  | 125. Turn left at Iera Odos/Ιερά Οδός
About 2 mins | go 0.7 km
total 82.4 km |
-
- Total: **82.4 km** – about **1 hour 2 mins**

 Athens, Greece

These directions are for planning purposes only. You may find that construction projects, traffic, weather, or other events may cause conditions to differ from the map results, and you should plan your route accordingly. You must obey all signs or notices regarding your route.

Map data ©2009 Tele Atlas