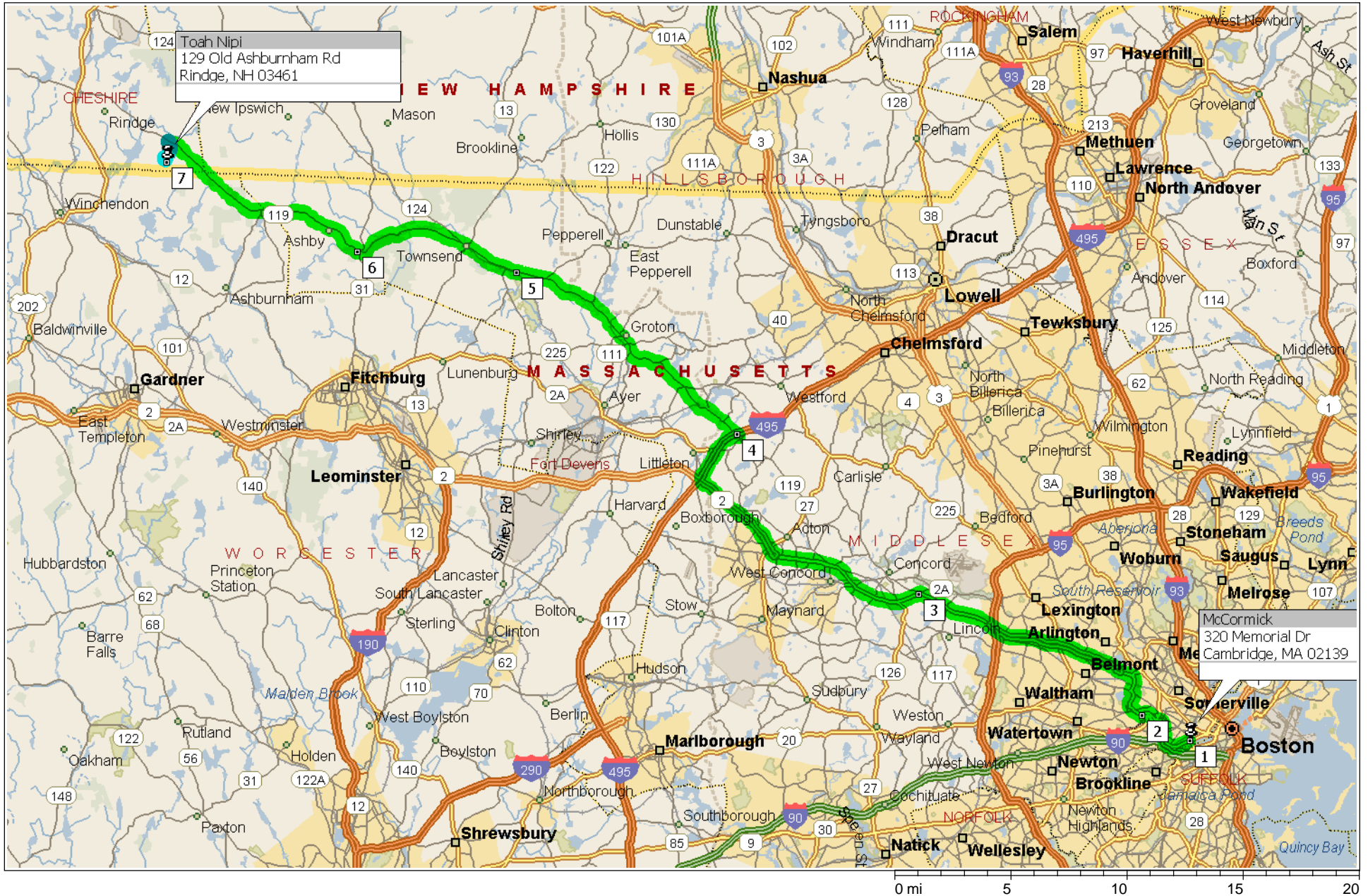
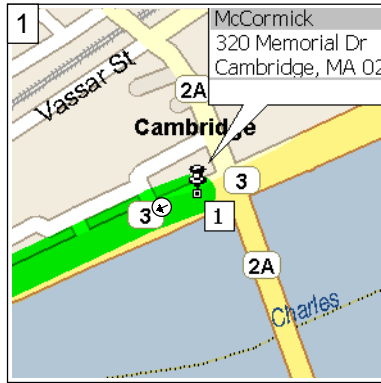


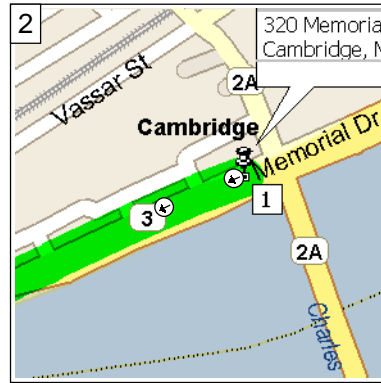
Toah Nipi from MIT

61.0 miles; 2 hours

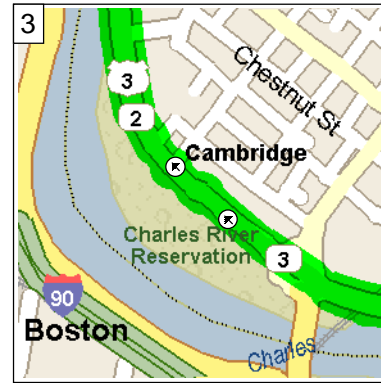




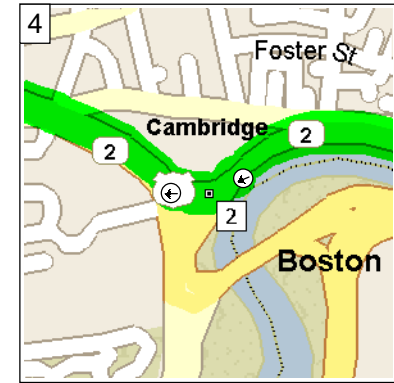
1
4:30 PM 0.0 mi
Depart McCormick [320 Memorial Dr, Cambridge, MA 02139] on Memorial Dr (West) for 109 yds



2
4:30 PM 0.1 mi
Continue (West) on SR-3 [Memorial Dr] for 1.0 mi



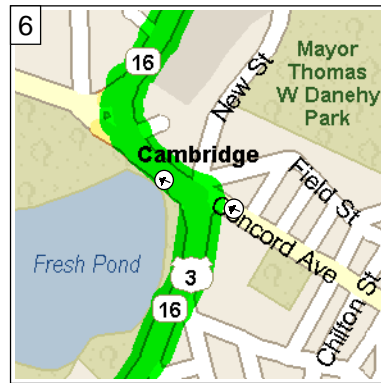
3
4:32 PM 1.1 mi
Continue (North-West) on US-3 [SR-2] for 2.0 mi



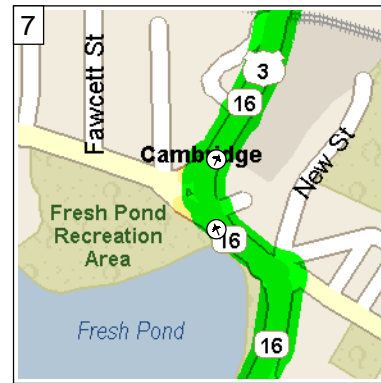
4
4:35 PM 3.1 mi
At SR-2, Cambridge, MA 02138, stay on US-3 [SR-2] (West) for 1.3 mi towards RT-2 / US-3 / Arlington / Fresh Pond Pkwy



5
4:37 PM 4.4 mi
At roundabout, take the SECOND exit for 43 yds



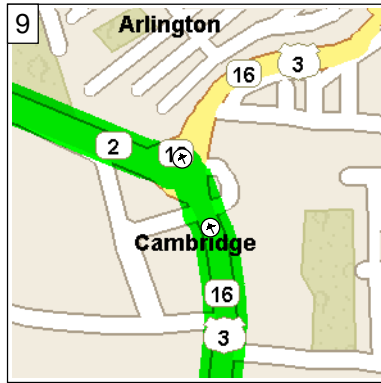
6
4:37 PM 4.4 mi
Exit roundabout onto US-3 [SR-16] for 0.2 mi



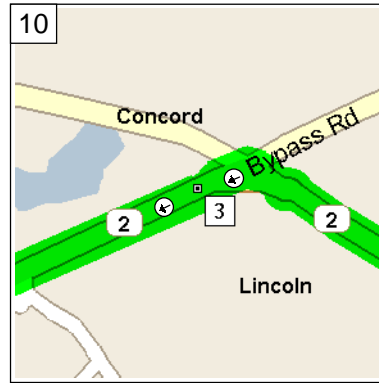
7
4:37 PM 4.5 mi
At roundabout, take the FIRST exit for 10 yds



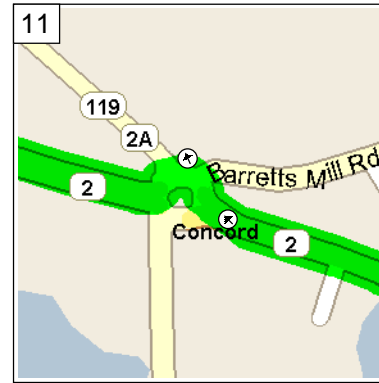
8
4:37 PM 4.5 mi
Exit roundabout onto US-3 [SR-16] for 0.6 mi



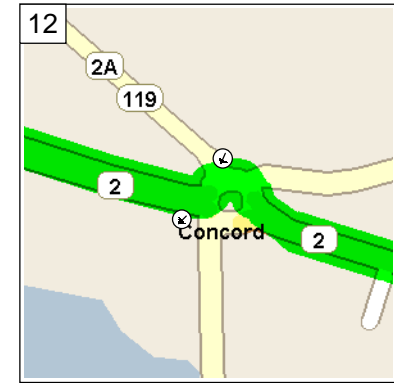
4:38 PM 5.2 mi
Continue (North) on SR-2
[Concord Tpke] for 10.1 mi



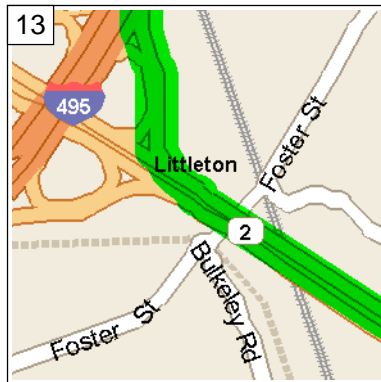
4:52 PM 15.3 mi
At 42 Concord Tpke, Concord,
MA 01742, stay on SR-2
[Concord Tpke] (West) for 4.4
mi



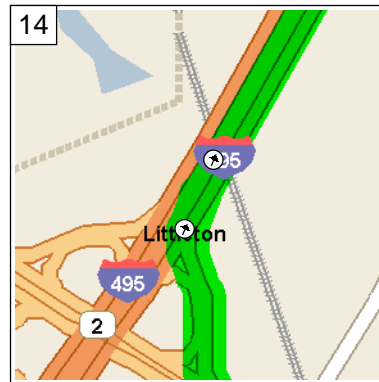
4:57 PM 19.7 mi
At roundabout, take the
THIRD exit for 142 yds



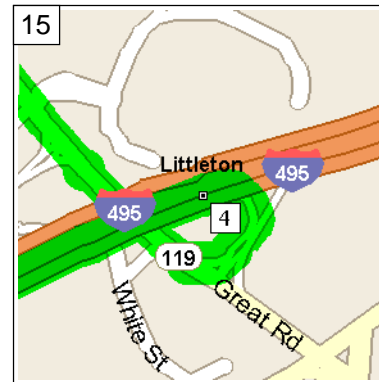
4:57 PM 19.8 mi
Exit roundabout onto SR-2
[Union Tpke] for 6.9 mi



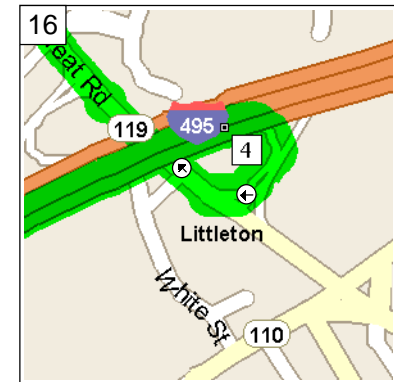
5:04 PM 26.7 mi
At SR-2 Exit 40B, turn off onto
Ramp for 0.3 mi towards I-495
/ Lowell / Lawrence



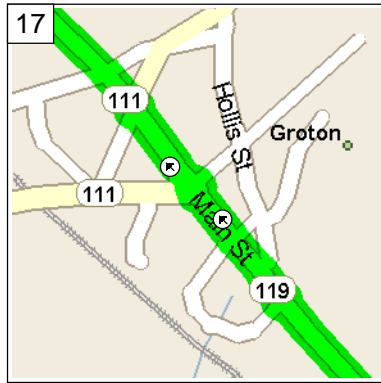
5:05 PM 27.0 mi
Merge onto I-495 (North) for
2.4 mi



5:07 PM 29.4 mi
At I-495 Exit 31, turn off onto
Ramp for 0.2 mi towards
RT-119 / Groton / Littleton
Common



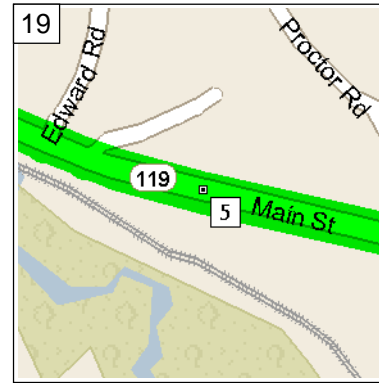
5:07 PM 29.6 mi
Merge onto SR-119 [Great Rd]
(North-West) for 7.0 mi



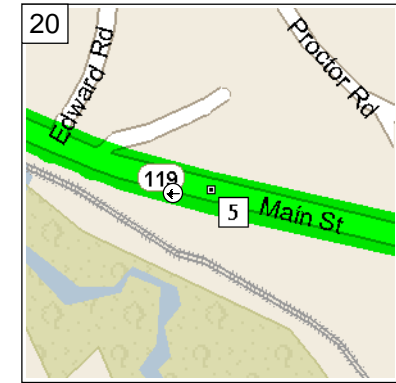
17
5:20 PM 36.6 mi
Continue (North-West) on SR-111 [Main St] for 1.4 mi



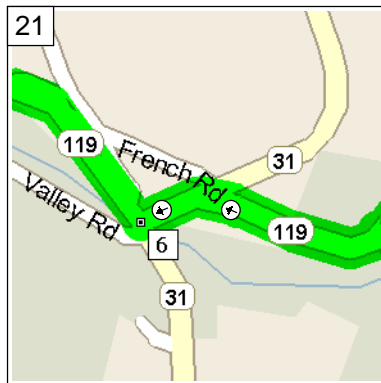
18
5:23 PM 38.0 mi
Bear RIGHT (North-West) onto SR-119 [Main St] for 4.2 mi



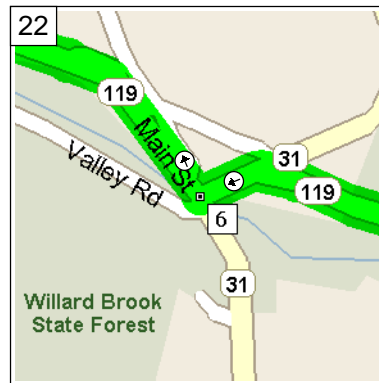
19
5:30 PM 42.2 mi
Arrive McDonald's [20 Main St, Townsend, MA 01469, Tel: (978) 597-6521]



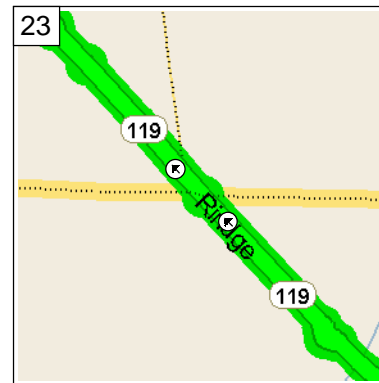
20
5:57 PM 42.2 mi
Depart McDonald's [20 Main St, Townsend, MA 01469, Tel: (978) 597-6521] on SR-119 [Main St] (West) for 7.7 mi



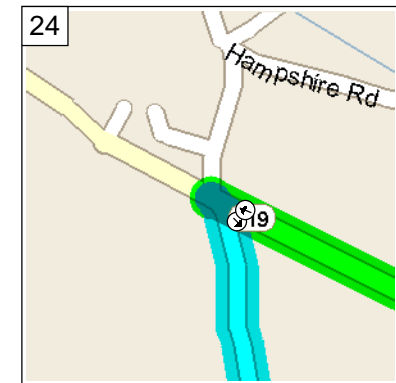
21
6:11 PM 49.9 mi
Bear LEFT (West) onto SR-31 [Greenville Rd] for 153 yds



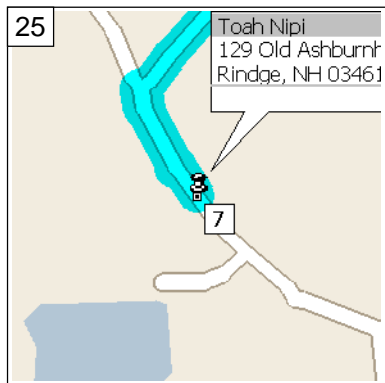
22
6:11 PM 50.0 mi
At Country Creamery [4 Greenville Road, Ashby, MA 01431, Tel: (978) 386-5800], turn RIGHT (North) onto SR-119 [Main St] for 10.1 mi



23
6:24 PM 57.9 mi
Entering New Hampshire



24
6:29 PM 60.0 mi
Turn LEFT (South-East) onto Old Ashburnham Rd for 1.0 mi



6:30 PM 61.0 mi
 Arrive Toah Nipi [129 Old Ashburnham Rd, Rindge, NH 03461]

Route Summary

Total journey cost	\$3.41
Driving distance	61.0 miles
Trip duration	2 hours
Driving time	1 hour, 33 minutes
Crow's flight distance between all stops	51.7 miles

Route Segment Details

From	To	Method	Distance	Driving Time
McCormick	SR-2, Cambridge, MA 02138	Quickest	3.1 miles	5 minutes
SR-2, Cambridge, MA 02138	42 Concord Tpke, Concord,...	Quickest	12.2 miles	16 minutes
42 Concord Tpke, Concord,...	I-495 Exit 31	Quickest	14.1 miles	15 minutes
I-495 Exit 31	McDonald's	Quickest	12.8 miles	22 minutes
McDonald's	Country Creamery	Quickest	7.7 miles	13 minutes
Country Creamery	Toah Nipi	Quickest	11.0 miles	19 minutes

Distance by State/Province

State/Province	Distance	Driving Time
Massachusetts	57.9 miles	1 hour, 27 minutes
New Hampshire	3.1 miles	6 minutes