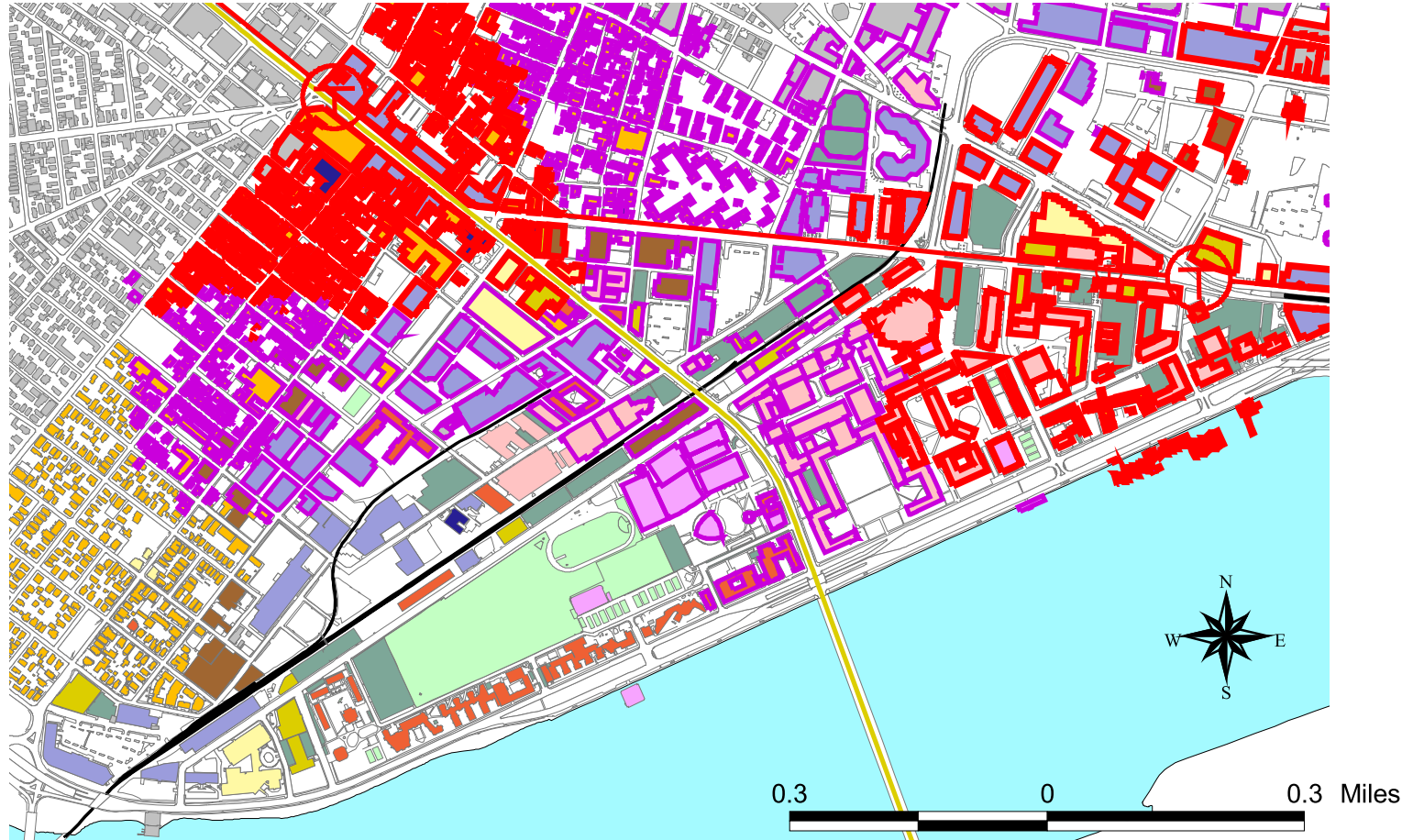










3-7 MIT Area Transit Catchment



-  MBTA Red Line (w/stations)
-  MBTA #1 Bus Line
-  Buildings 5 min. from Red Line station
-  Buildings 10 min. from Red Line station
-  MIT Campus Walkways
-  CSX Rail Line
-  At-grade Pedestrian Rail Crossing
-  Above-grade Pedestrian Rail Crossing

*Shapefile Sources: MIT Department of Facilities, City of Cambridge.
Distances approximated using "77 Massachusetts Avenue" as the center of campus, a walking speed of 350 feet per minute, and allowing travel on all major roads, walkways, and pass-through buildings.
Author: Jeff Roberts*